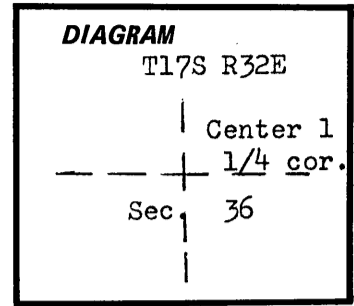


CERTIFIED RECORD OF LAND CORNER MONUMENTATION

History of original corner establishment:
Not previously established.

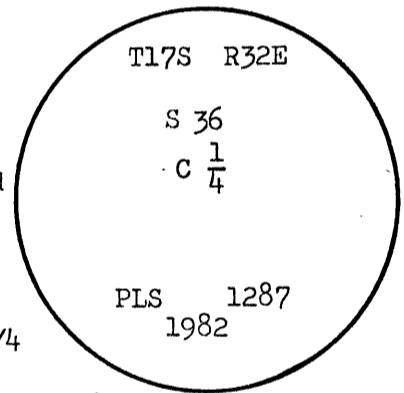


Description of corner evidence found:
None previously established

Description of monument and accessories I established to perpetuate the original location of this corner:

At the location of the corner I set a standard U.S.F.S. all aluminum monument consisting of a 3" disk mounted on a 2 1/2 x 30" pipe with a flared base. Disk is stamped as shown.


Monument buried 16 inches with 14 inches protruding, surrounded by a mound of rock 2 1/2 feet in diameter. Set 9/21/82 and witnessed by Pedro Zabala.



BT's established:-

- a 17" White Fir bears N. 77° W., 2.1 ft distant, scribed C 1/4 S. 36 BT
- a 15" White fir bears N. 19° E., 2.6 ft distant, scribed C 1/4, S 36 BT.

Both banded with red paint, carry BT and Attention signs, and have brass disks stamped pls 1287 nailed at the base of the BT blazes.



Office of..... Surveyor..... County of..... Grant
State of..... Oregon....., I hereby certify that the within instrument was filed in this office
for record on the 23 day of Nov, 1982
Robert D. Bayliss by
(COUNTY OFFICIAL) (DEPUTY)